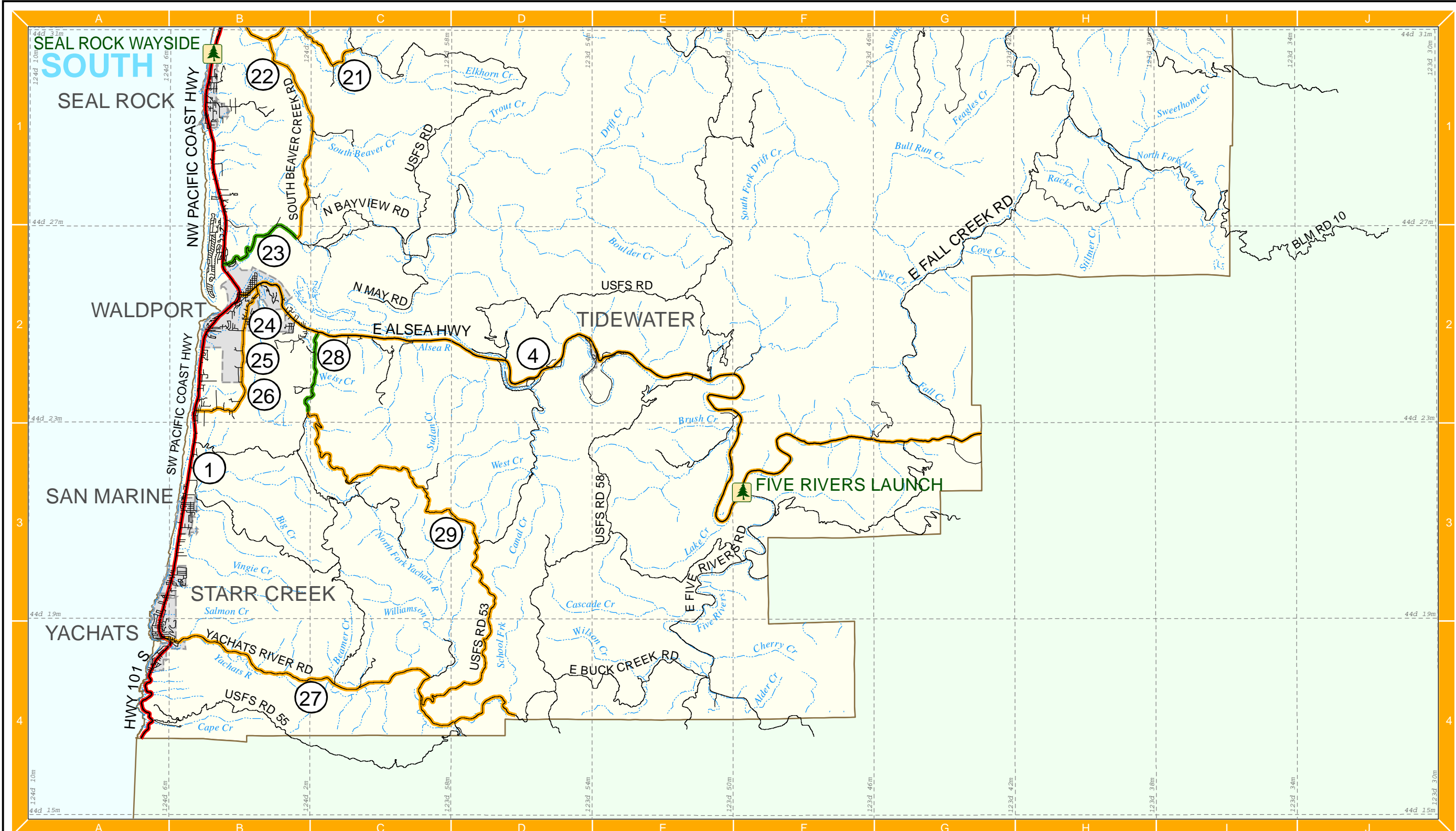
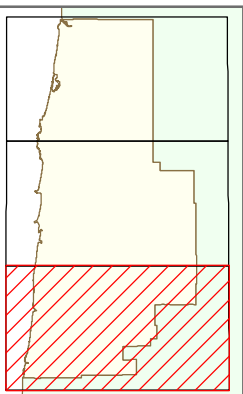




Map Guide

- Scenic Routes
- Major Roadway
- Other Routes
- State Roads
- County Roads
- Parks
- Communities
- Streams
- - Lat/Long Grid



Bike Route Index - North

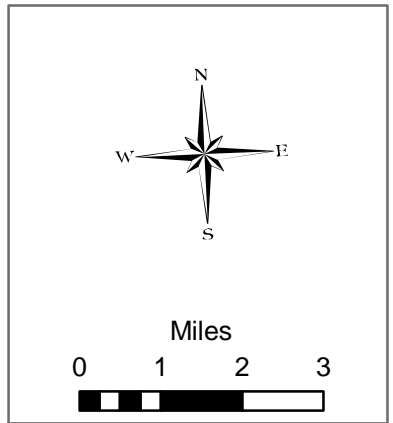
| ID | ROAD | COMMENTS | INDEX |
|----|----------------|------------------------------|-------|
| 1 | U.S. 101 | OREGON COAST BIKE ROUTE | C3 |
| 2 | OR. 18 | HEAVY TRAFFIC, GOOD SHOULDER | D1 |
| 5 | OR. 229 | NARROW CURVY RD | D4 |
| 6 | THREE ROCKS | NARROW RD, LOW TRAFFIC | C1 |
| 7 | E. THREE ROCKS | NARROW RD, LOW TRAFFIC | D1 |
| 8 | SCENIC 101 | NARROW RD, LOW TRAFFIC | D1 |
| 9 | NORTH BANK | NARROW RD, LOW TRAFFIC | E1 |
| 10 | E. DEVILS LAKE | GOOD BYPASS FOR LINCOLN CITY | C2 |
| 11 | W. DEVILS LAKE | PARTIAL BYPASS FOR L.C. | C2 |
| 12 | SCHOONER CK | SCENIC - LOW TRAFFIC | C2 |
| 13 | ANDERSON CK | SCENIC - LOW TRAFFIC | C2 |
| 14 | DRIFT CK | SCENIC - LOW TRAFFIC | C2 |

Bike Route Index - Central

| ID | ROAD | COMMENTS | INDEX |
|----|-----------------|-----------------------------------|-------|
| 1 | U.S. 101 | OREGON COAST BIKE ROUTE | B1 |
| 1A | OTTER CREST LP. | REOPENED ROUTE FOR BICYCLES | B1 |
| 3 | U.S. 20 | HEAVY TRAFFIC, AVOID IF POSSIBLE | F2 |
| 15 | YAQUINA BAY | GOOD SHOULDERS, EASY RIDE | C3 |
| 16 | LOGSDEN-WEST | NARROW RD, LIGHT TRAFFIC, EASY | E1 |
| 17 | LOGSDEN-EAST | LIGHT TRAFFIC, EASY EXCEPT GRAVEL | G1 |
| 18 | ELK CITY-WEST | LIGHT TRAFFIC | E3 |
| 19 | ELK CITY-EAST | AVOID UNLESS OFF-ROAD BIKE | E2 |
| 20 | MOONSHINE PARK | EASY RIDE, LIGHT TRAFFIC | F1 |

Bike Route Index - South

| ID | ROAD | COMMENTS | INDEX |
|----|---------------|------------------------------|-------|
| 1 | U.S. 101 | OREGON COAST BIKE ROUTE | B11 |
| 4 | OR 34 | NARROW RD, SMALL SHOULDERS | D10 |
| 21 | N. BEAVER CK | EASY RIDE, LIGHT TRAFFIC | C9 |
| 22 | S. BEAVER CK | HILLY, LIGHT TRAFFIC | B9 |
| 23 | BAYVIEW | NARROW RD, LIGHT TRAFFIC | B10 |
| 24 | LINT SLOUGH | HILLY, NARROW, LIGHT TRAFFIC | B10 |
| 25 | CRESTLINE DR | HILLY, NARROW, LIGHT TRAFFIC | B10 |
| 26 | WAKONDA BEACH | UPHILL, LIGHT TRAFFIC | B10 |
| 27 | YACHATS RIVER | FLAT, EASY RIDE | C12 |
| 28 | ECKMAN CK | 1 LANE FOREST SERVICE RD | C10 |
| 29 | FOREST HWY 53 | 1 LANE FOREST SERVICE RD | C11 |



Projection:
NAD 83 HARN Lambert Conformal Conic

Data Sources:
Lincoln County Roads, Communities, Cities and Landmarks

Disclaimer:
Lincoln County government use only. Use for any other purpose is entirely at the risk of the user. Users should review the primary information sources to ascertain their usability.

Copyright:
2006 by Lincoln County, Oregon